

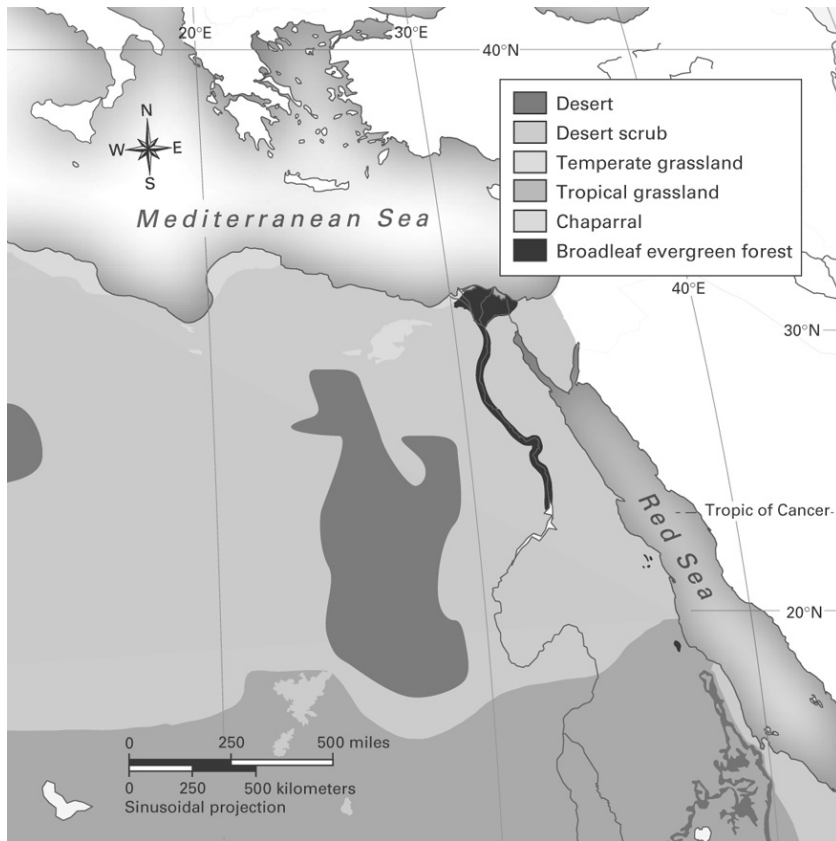
Test Date: Friday, September 27, 2013

Chapter 2 Review

Seeing the World Like a Geographer

Directions: Answer each question completely and use to study. Turn this guide in completely finished before the test and receive 3 extra credit points on your test.

1. A map that shows population density is a type of what?
2. What kind of information is shown on this map of North Africa?

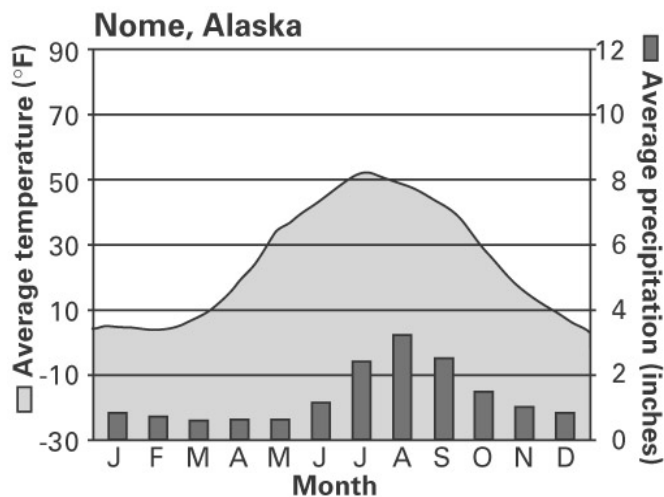


3. What will you find on a map that shows physical features?
4. Which term means the pattern of weather over a long period of time?

5. What are coal, iron, uranium, and petroleum?

6. What does an economic activity map of a country show?

7. What kind of information about Nome, Alaska, is shown on the graph below?

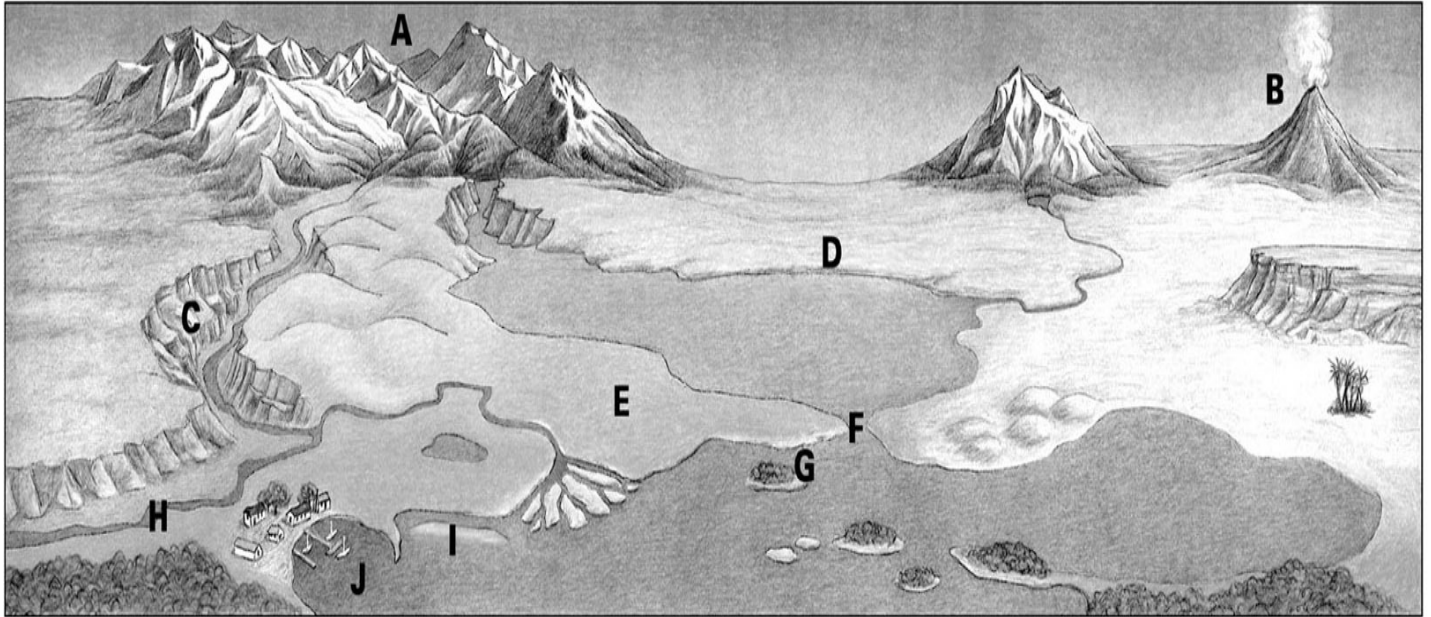


8. What do geographers call an area with one or more features that set it apart from other areas?

Define the following terms:

- Climate
- Economic Activity
- Landform
- Physical Feature
- Population Density
- Region
- Thematic Map
- Vegetation

Directions: Label each letter to match the picture.



A _____

F _____

B _____

G _____

C _____

H _____

D _____

I _____

E _____

J _____

Word Bank

- bay
- canyon
- coast
- island
- mountain range
- plain
- reef
- strait
- tributary
- volcano